









# COMMUNITY SITE PLAN

## LEGEND

	25' SEMI TOWNHOMES
	30' LINKED DETACHED
	32' DETACHED
	38' DETACHED
	40' DETACHED
	FUTURE RESIDENTIAL

A map of Brampton, Ontario, showing the location of a site. The map is divided into a grid of streets. Highway 410 is shown as a thick grey line running vertically on the left side. Heart Lake Road is a vertical street to the west of Highway 410. Mayfield Road, Countryside Drive, and Sandalwood Parkway East are horizontal streets running east-west. Dixie Road and Bramalea Road are vertical streets running north-south. A red box labeled 'SITE' is located in the block bounded by Mayfield Road to the north, Countryside Drive to the south, Highway 410 to the west, and Dixie Road to the east. A north arrow is located in the bottom left corner of the map area.

All plans and dimensions are approximate and subject to change at the discretion of the Vendor. Lot frontages refer to the minimum width of the lot at the building set back unless marked otherwise. Landscaping and park layout is artist's concept only. E. & O. E. March 2025